

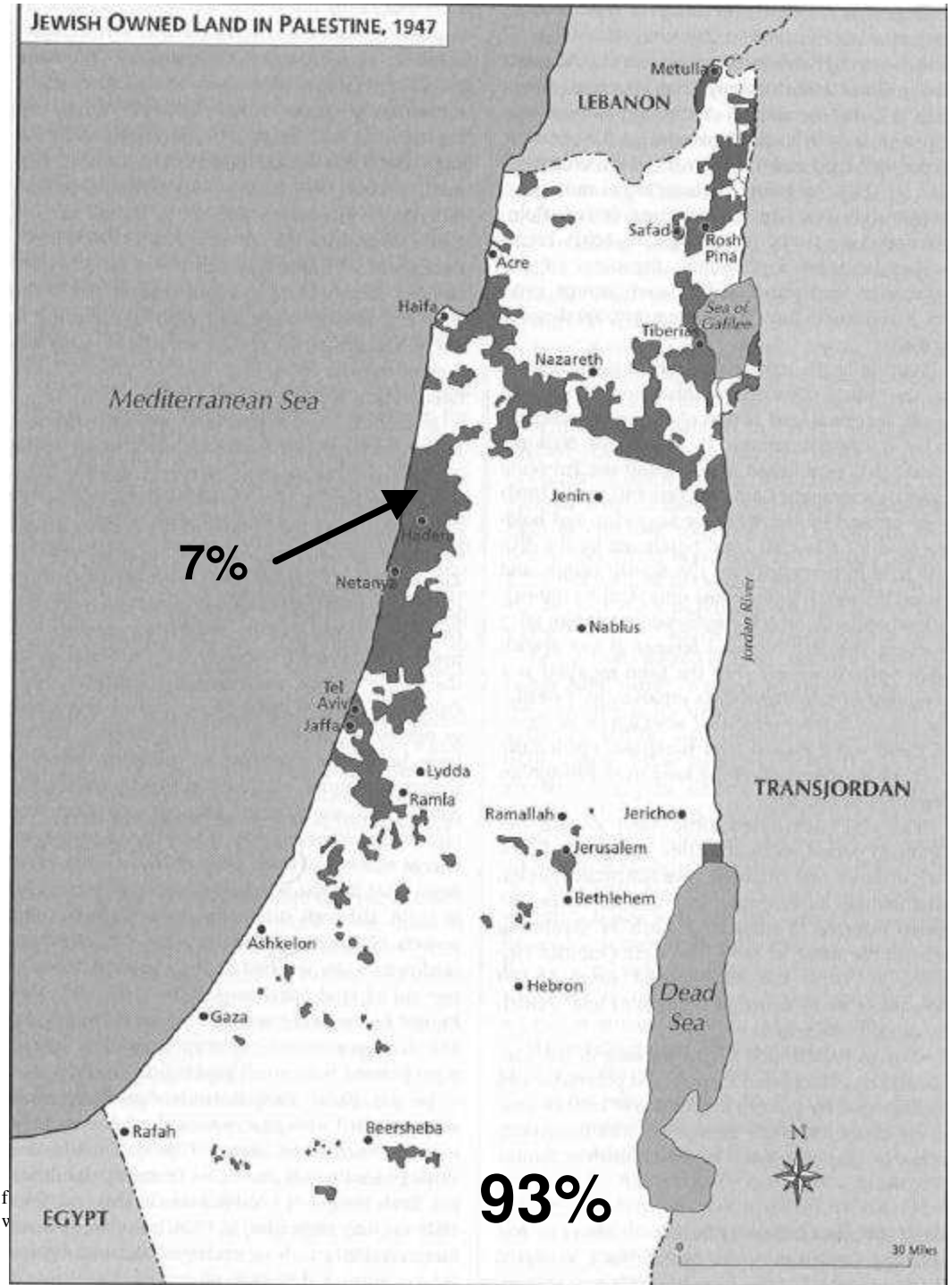
Palestine-Israel Conflict

In Maps

(Part I)

Prepared by Sami Deeb:
sami_deeb@yahoo.com

In 1947, Zionists owned a mere 7% of Historic Palestine (dark grey)

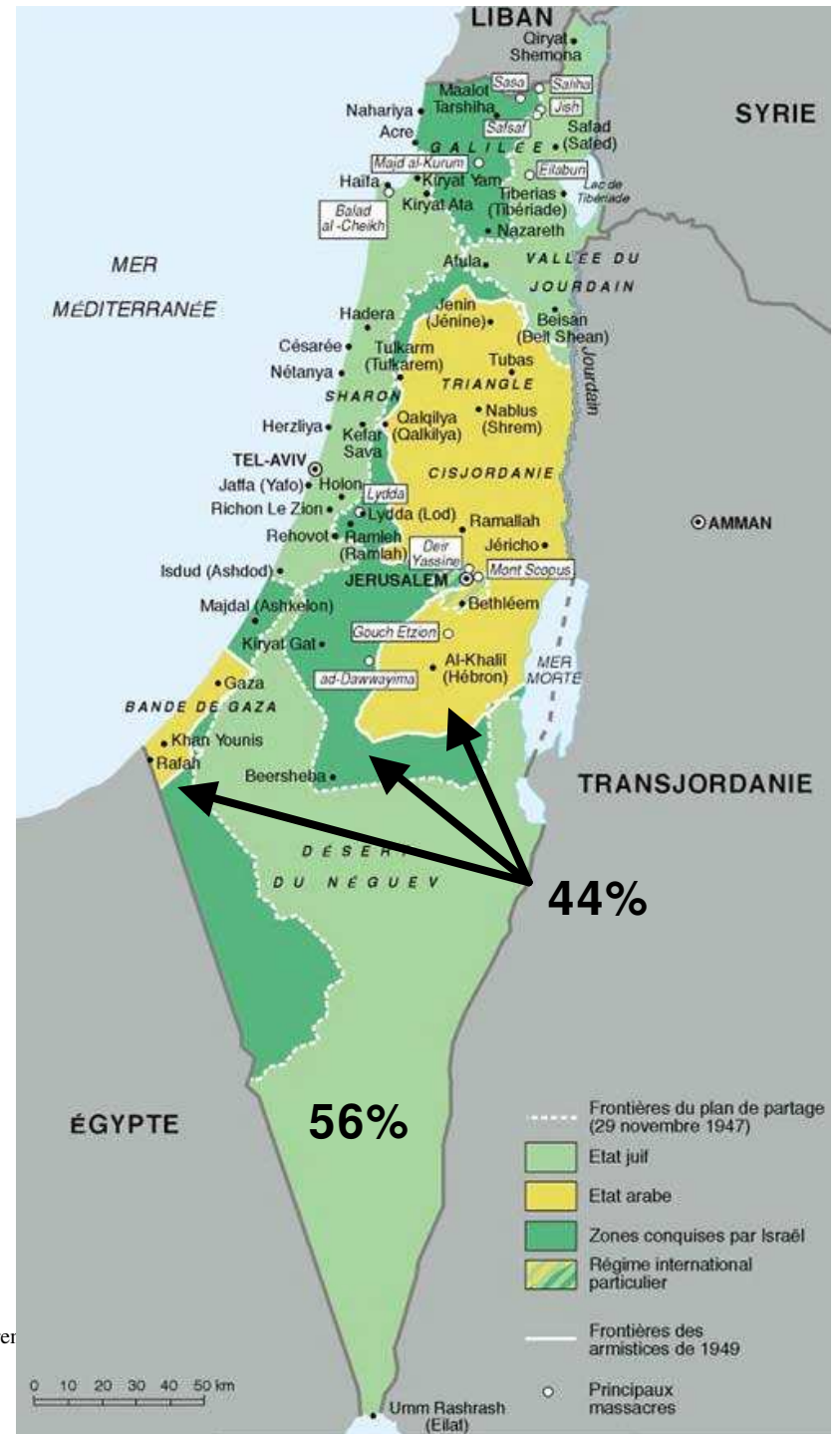


Prepared by Sami Deeb
April, 2002

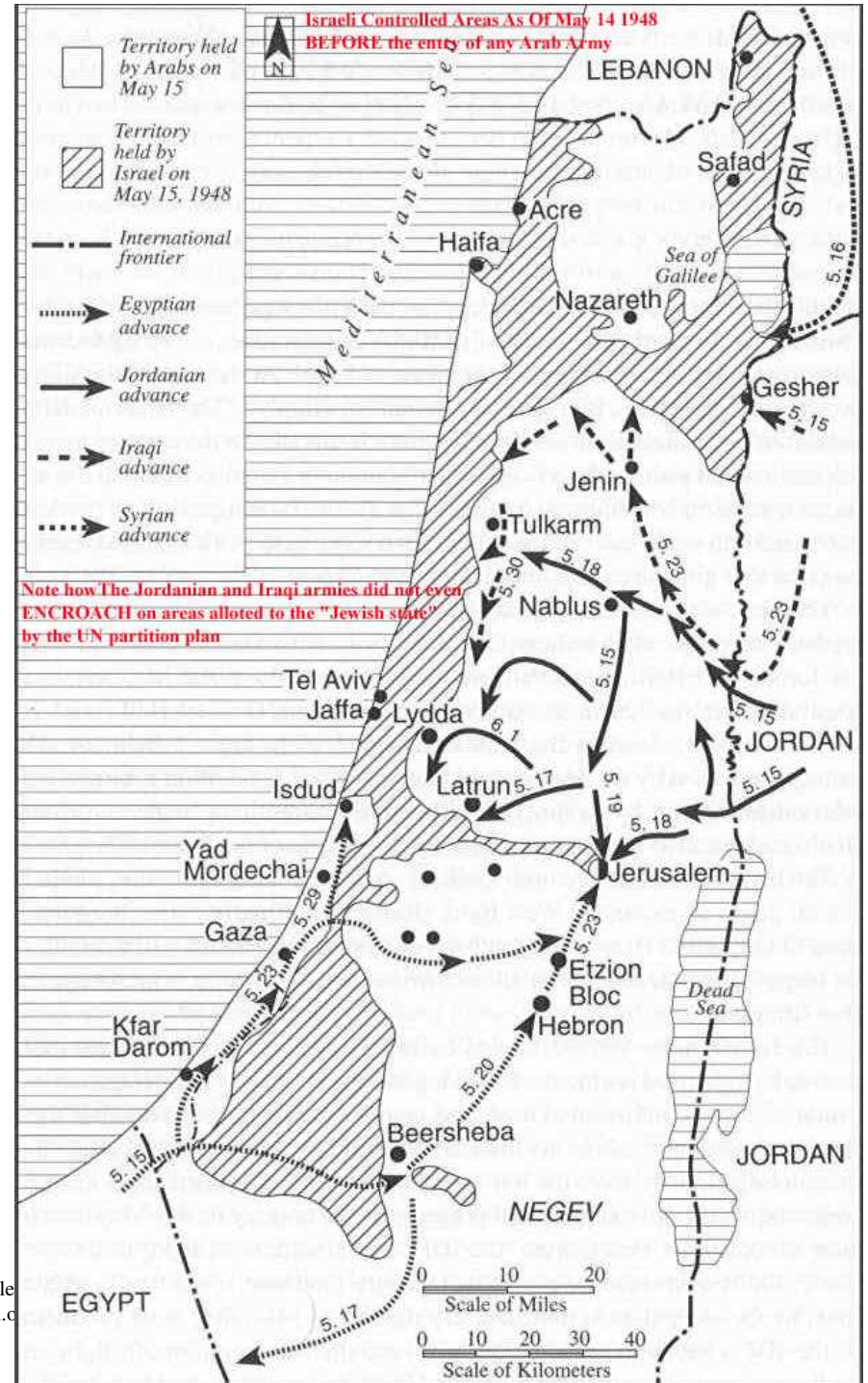
(Map sources: www.fv)

In 1947 UN proposed Partition: 44% (yellow & dark green) to Palestinians - then 70% of population- and 56% (light green) to Zionist settlers - then 30% of the population.

“Problem”: 45% of population of Jewish-designated areas was Palestinian (non-Jewish)!



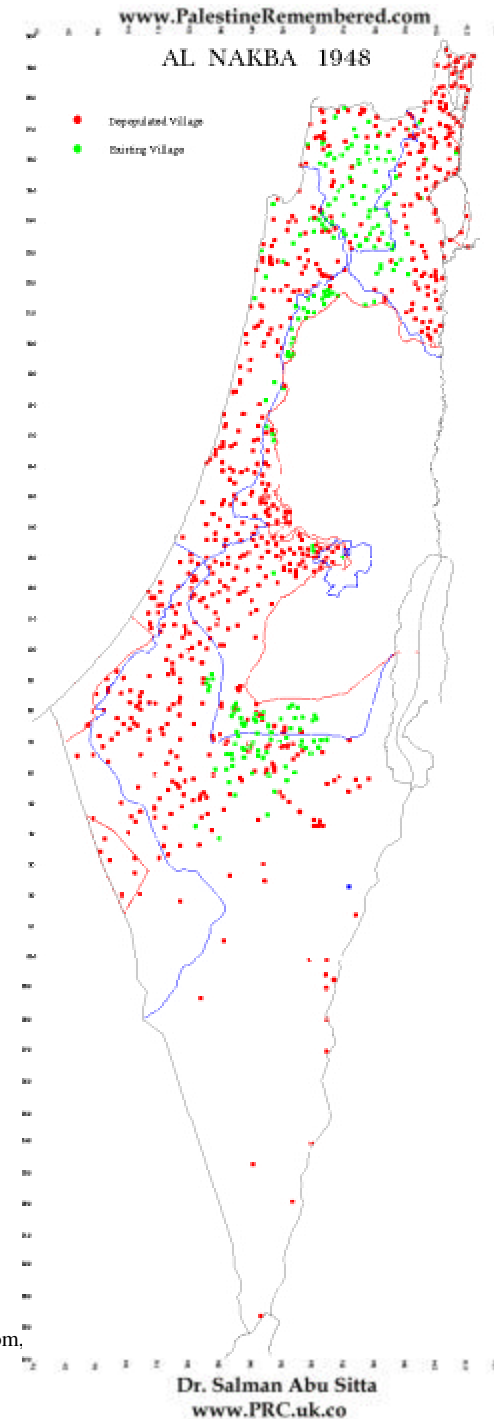
Areas conquered by Jewish forces by May 14, 1948; Palestinian population there largely terrorized into fleeing. This was BEFORE Arab forces tried to intervene.



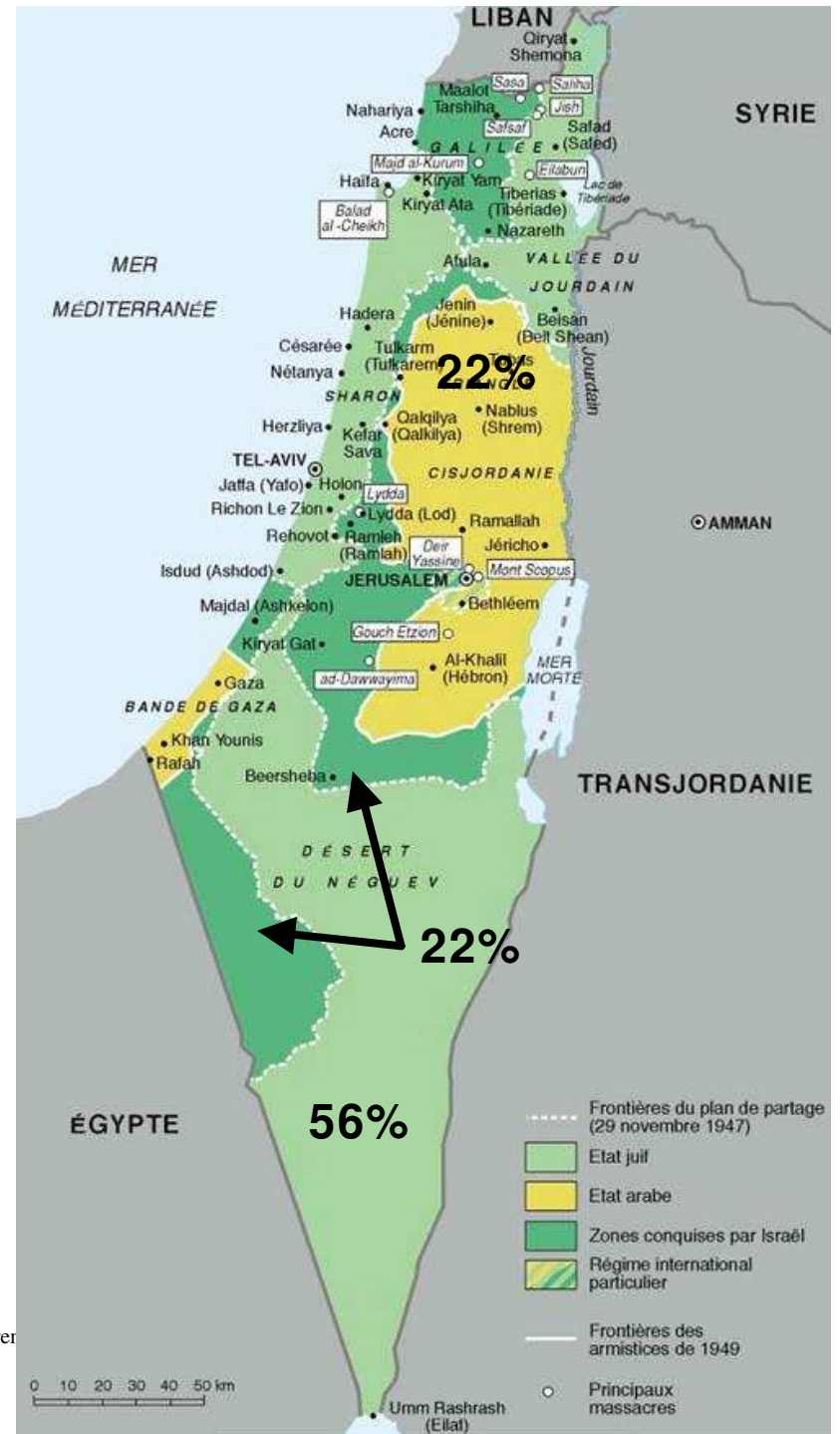
**During 1948, 531
Palestinian villages
were depopulated,
418 of which
destroyed by Israel
inside and outside
Partition lines.**

Prepared by Sami Deeb
April, 2002

(Map sources: www.fmep.org, www.palestineremembered.com,
www.gush-shalom.org



At end of 1948, Zionists controlled 78% (56+22) of Palestine (light and dark Green); 726,000 Palestinians made refugees



In 1967 Israel conquered the remaining 22% of Palestine: Gaza (G) & the West Bank (WB) including East Jerusalem (EJ). Israel immediately began building settlements in 1967

