

Palestine-Israel Conflict

In Maps

(Part II)

Prepared by Sami Deeb:
sami_deeb@yahoo.com

At beginning of Oslo peace process, Palestinians were allowed control over some areas in WB. Area A: 3% of WB (Pal control) B: 36% of WB (“joint” control) and C: 60% of WB Israel control.

Toward the late 1990s, Area A grew to 17%, Area B shrank to 23%, with total remaining the same: 40% of WB

*Oslo II Map
Outlining Areas A, B, and C*



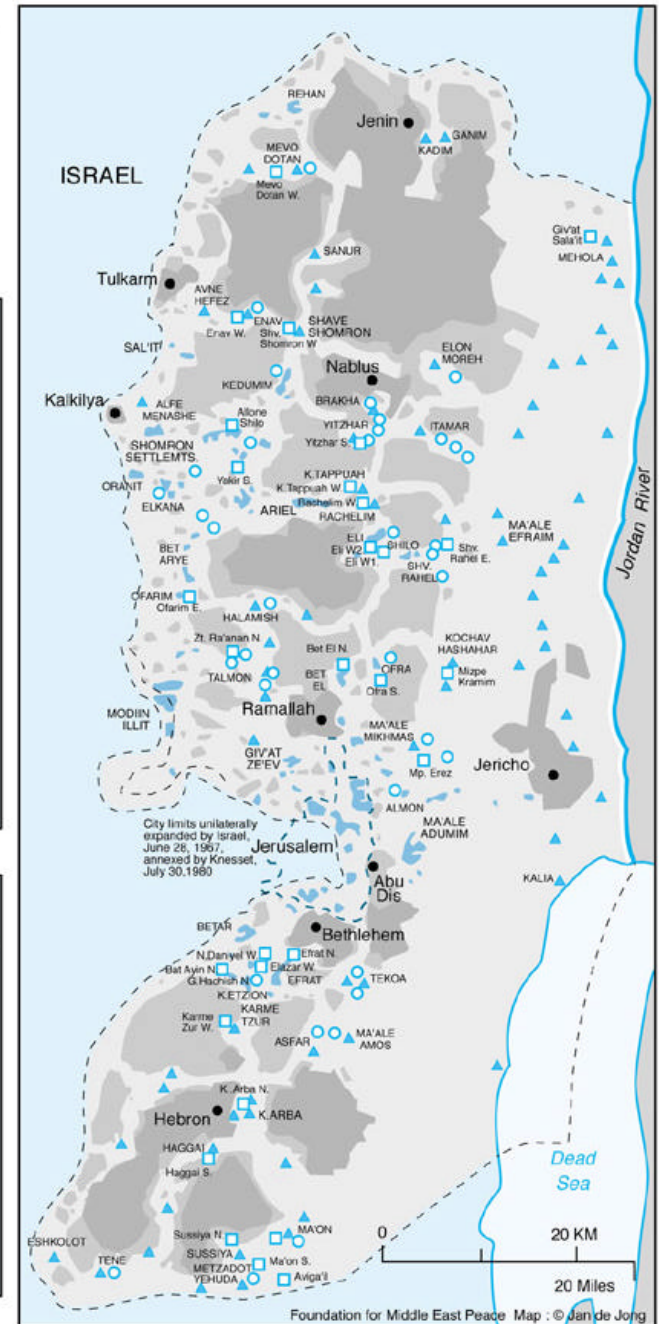
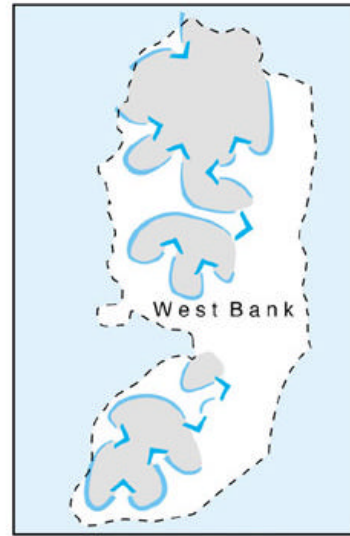
Prepared by Sami Deeb
April, 2002

(Map sources: w

Israeli Settlement Outposts - January 2002

“Palestinian controlled” areas (dark gray) under Oslo and Israel’s Settlements today

-  Palestinian Autonomous Area (Area A; full civil and security control)
-  Palestinian Autonomous Area (Area B; full civil control, joint Israeli-Palestinian security control)
-  Israeli civil and security control (Area C)
-  Israeli Settlement / Built-up Area
-  Settlement Outposts established 1996 - February 2001
-  Settlement Outposts established since February 2001



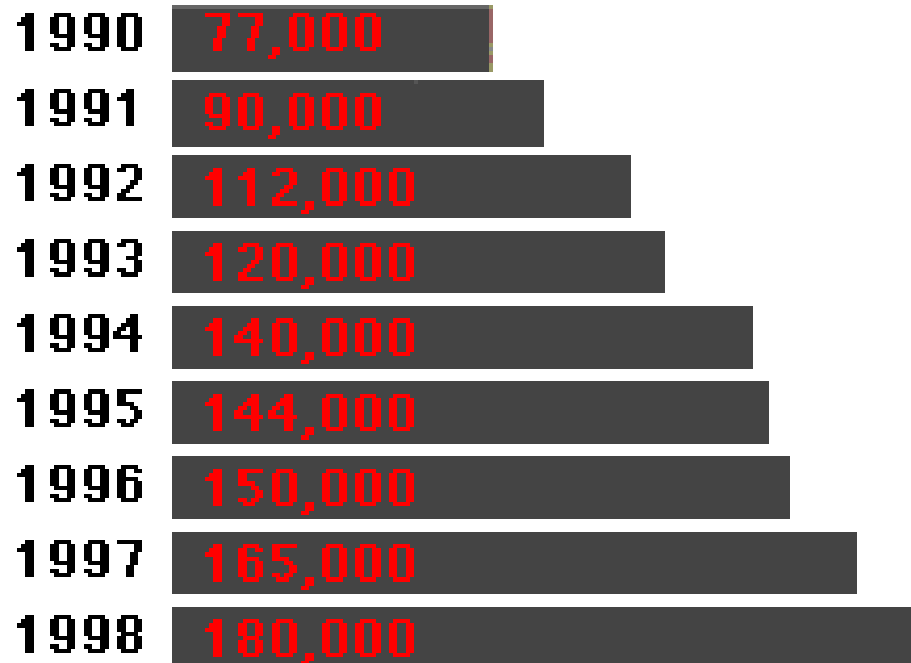
Sources: Palestine Land Defense Committee, Peace Now, Ha'aretz, November 21, 2001

Foundation for Middle East Peace Map © Jan de Jong

Prepared by Sami Deeb
April, 2002

(Map sources: www

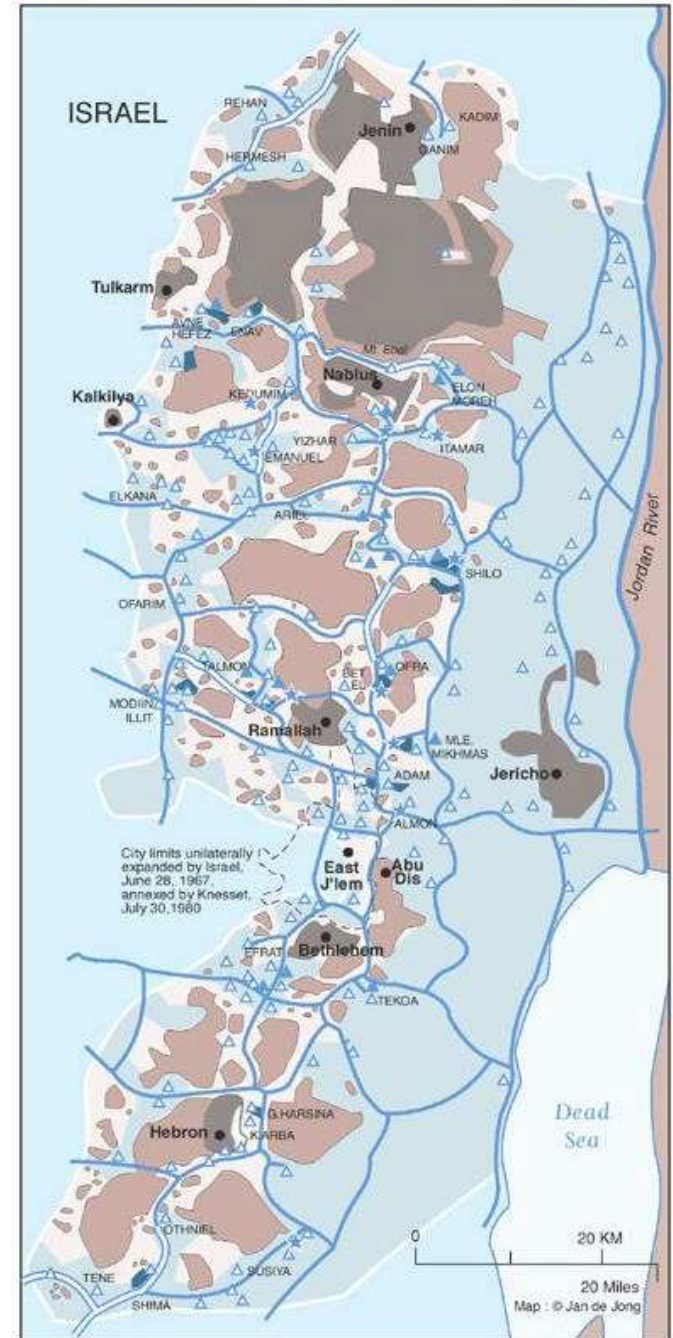
Settler Population in the West Bank and Gaza, 1990-1998



Not including Israelis living in annexed Jerusalem. Population figures vary (sometimes by as much as 20%) depending on the source. Numbers should be considered conservative approximations

During Oslo (1993 onward) number of Israeli settlers almost doubled in WB & G, and 50,000 added in EJ: Total Israeli settlers today living outside of 1967 border: 420,000.

West Bank Hilltop Settlements and Land Confiscations - June 1999



During Oslo, Israel added 450 Km of “Jews Only” highways inside WB.

Prepared by Sami Deeb
 April, 2002

(Map sources: www.fme
www)

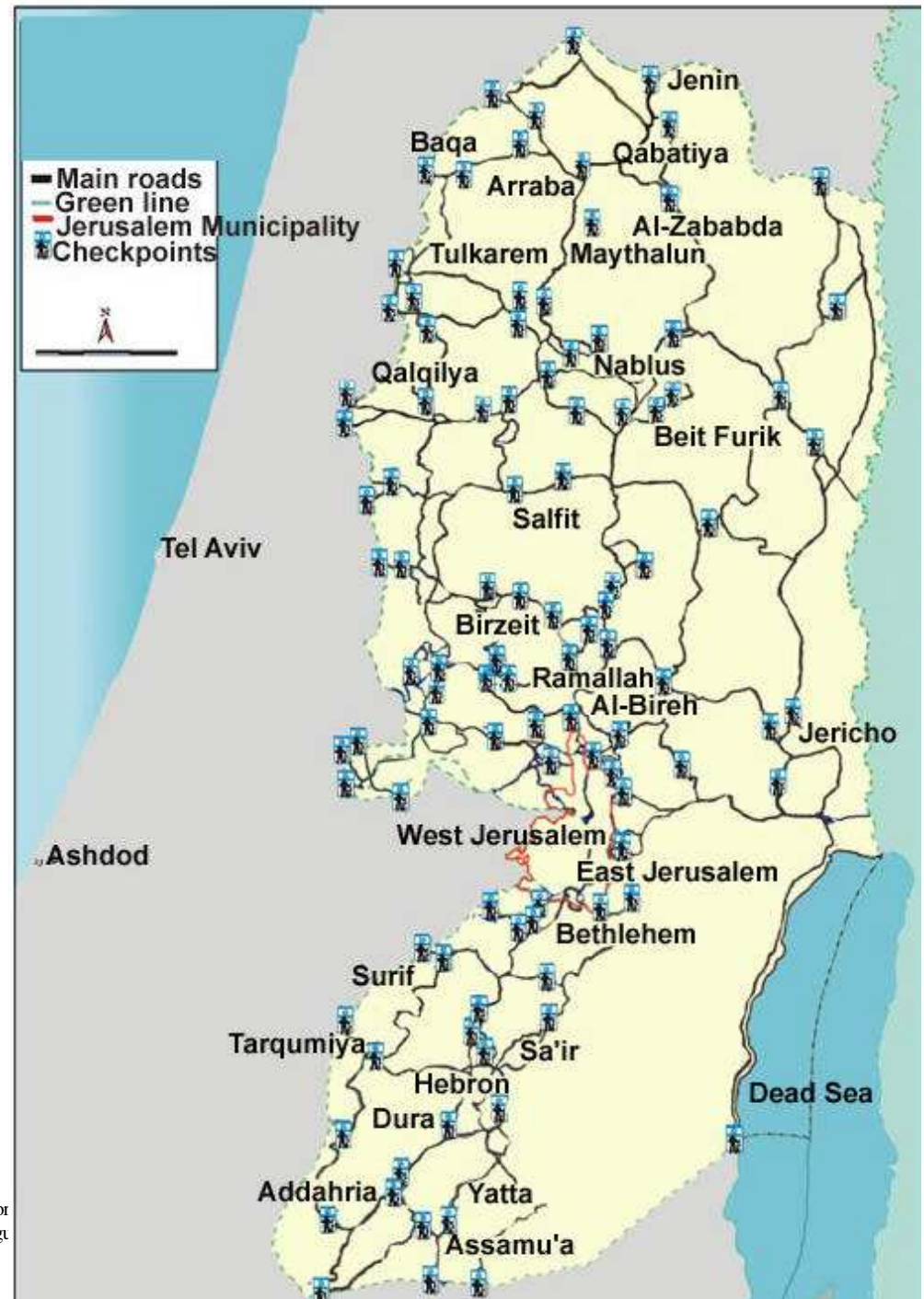
Barak's (and Clinton's) "Generous Offer" at Camp David II, July 2000: ~80% (of 22% of Palestine) for the new Palestinian "state". Israel would control its borders, skies and underground water resources; would maintain 80% of settlers and "Jews Only" highway grid that slices the WB N-S & E-W. For rejecting this the Palestinians were described as: "Not ready for peace".

Prepared by Sami Deeb
April, 2002

(Map sources: www.fmep.org, www.palestir.org,
www.gush-shalom.org)



150 Israeli checkpoints dot the WB, G & EJ hindering free Palestinian movement.



Prepared by Sami Deeb
April, 2002

(Map sources: www.fmep.or
www.gt)